



GREATER
DANDENONG
City of Opportunity

Creating Safer Places...

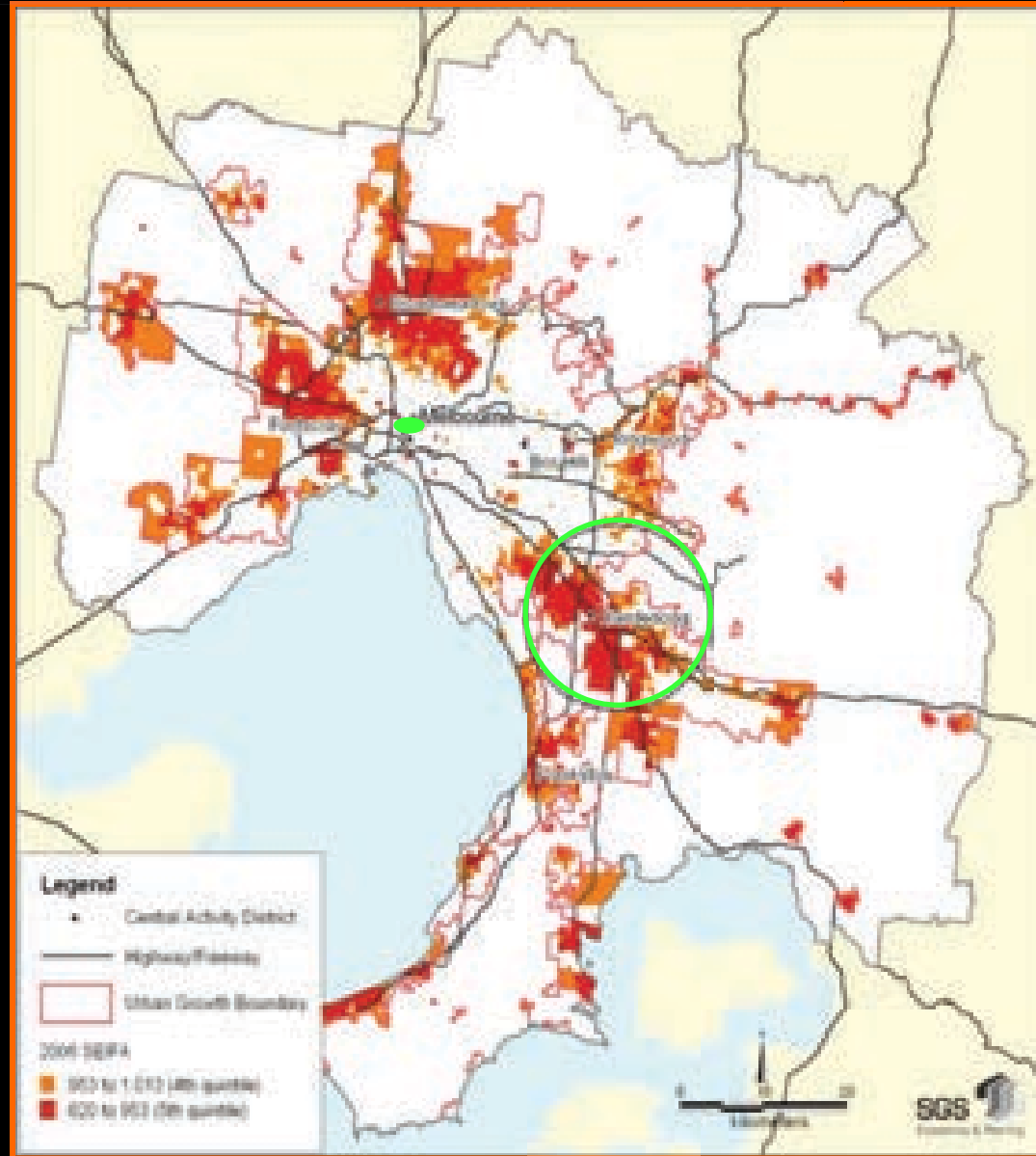
Greater Dandenong Council's Approach to Managing Public Realm Impacts



Dona Macik
Community Safety & Wellbeing Officer
Community Development Unit
City of Greater Dandenong

The City of Greater Dandenong

- Most culturally diverse, 156 birthplaces
- For 55 %, English isn't first language
- At-risk youth
- Growing aged pop'n
- Lowest weekly income is \$395 {metro \$592}
- Highest gambling losses in the State
- 43% higher crime rate





What does this mean for Council?

It means, it's complex...

- Multiple legislative frameworks & Acts**
- Health, culture, environs, economic, social priorities**
- Stakeholders, governments & planning sectors**
- Limited resources & facilities**
- Conflicting, or lack of evidence / vested interests**
- Community Safety issues surface in the public realm**

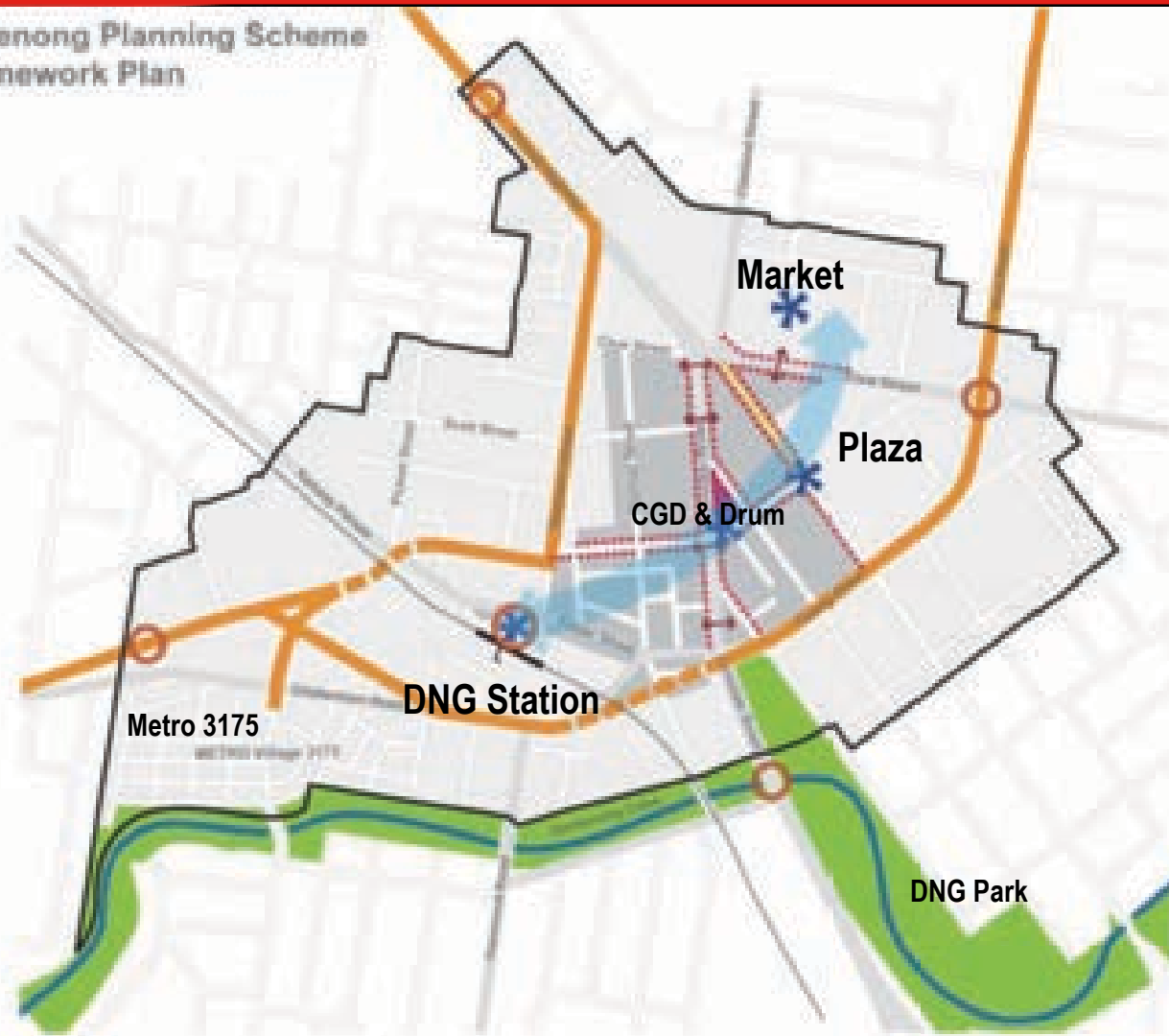
What work ?

- Integrated planning
- Consultation & partnerships
- Place-making & management



Rita alising Central Dandong




Greater Dandenong Planning Scheme
Strategic Framework Plan



- | | | | | | |
|--------------|-----------------------------------|---------------------------|---------------------------|------------------------|------------|
| Defined Area | Step 1 - Priority Urban Structure | Step 2 - Major Urban Area | Production Overlay Points | Proposed Road Corridor | Heritage |
| Railway | Edge of Council/Local City Walls | Production Wall | Node Distribution | Ring Road | Open Space |



Legend

-  Pedestrian route
-  Place of interest
-  Train line



Map labels include: Skate Ramp, HEMMING'S PARK, Playgrounds, The Castle, Melbourne, PRINCES HWY, Dandenong Hospital, KING ST, CLELAND ST, Dandenong Market, Library, Pioneers Memorial Gardens, Family Court, ROBINSON ST, CLOW ST, Council Offices, Walker Street Gallery, WALKER ST, Drum Theatre Dandenong, Cinema, Dandenong Plaza, WALKER ST, FOSTER ST, MADDIE ST, NEW ST, Dandenong Station, Dandenong Show Grounds & Greaves Reserve, CHELTENHAM RD, HAMMOND RD, WOODCOCK RESERVE, WEBSTER ST, DANDENONG PARK, DANDENONG, Regional Bike Trail, LAW COURTS, POLICE, HERITAGE HILL MUSEUM, JERREY ST, SOUTHERN, LONGDALE ST.



Displacement



Public Art & Lighting Installations

RCD, CGD, DPCD, Places Victoria



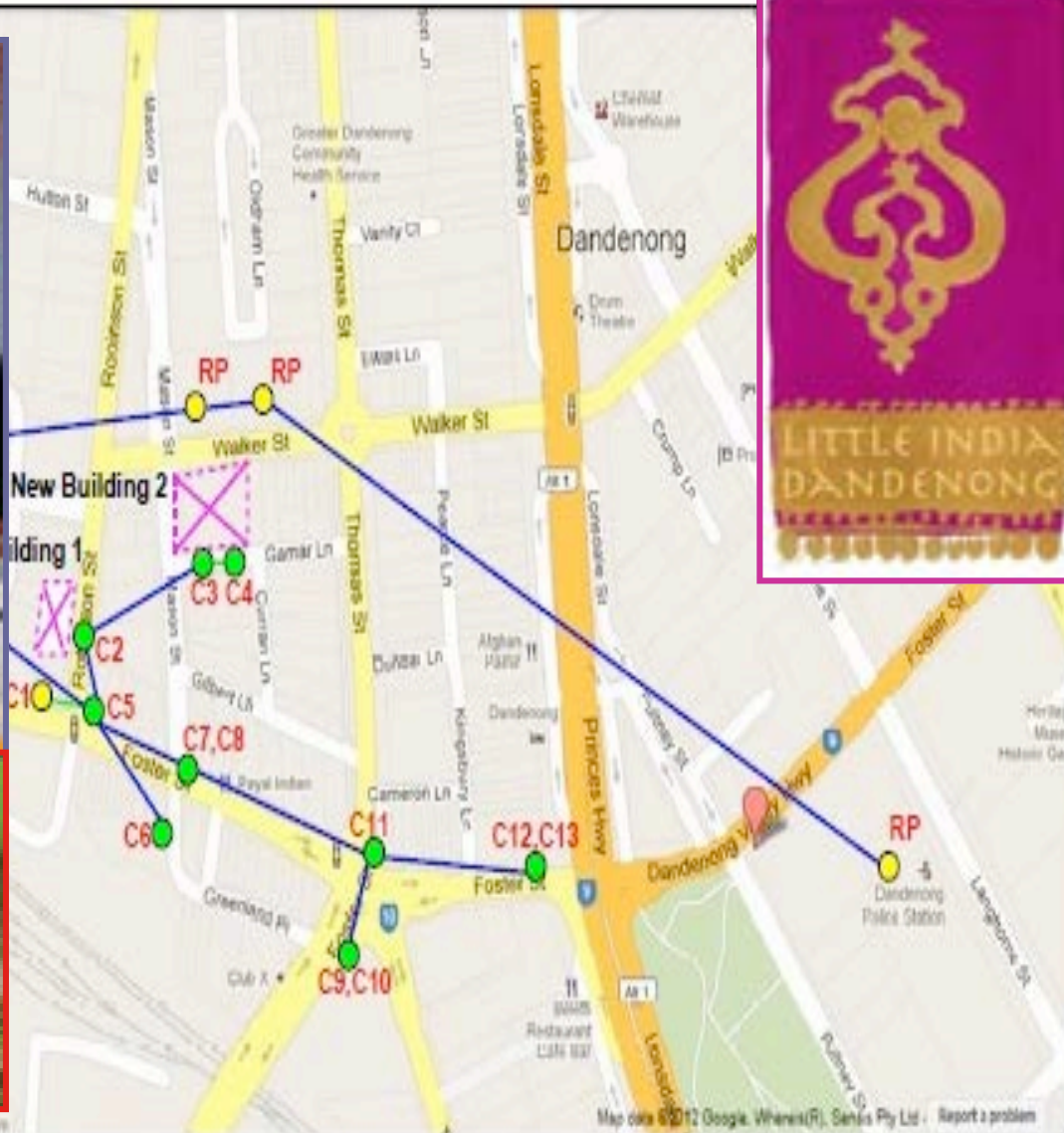
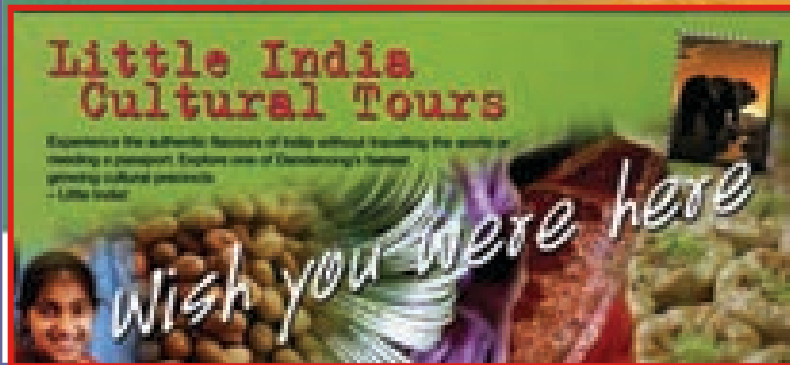
Dandenong Railway Station Action Plan

RCD, CGD, DPCD, Places Victoria, Victoria Police, DoT, Metro Trains, Neighbourhood Watch



Foster St Precinct

CGD, Victoria Police, Foster St Traders Group, RCD



NO Drinking in Public

CGD, Victoria Police, Traders, Community



Pop-up Park

Mission Australia, DPCD, RCD, CGD, Victoria Police, Traders, Community Groups, Youth Networks



Evaluation & Monitoring

SOUTHERN METRO REGION - DIVISION 3 TOP 5

Divisional Superintendent

RAILWAY STATION HARM INDICATOR - Report Range

1/05/2012 to 31/07/2012

			TO CALCULATE THE HARM INDICATOR RATING, MULTIPLY THE NUMBER OF RECORDED OFFENCES DETECTED BY THE POINTS ALLOCATED PER OFFENCE THEN ADD TOTAL TOGETHER																
			POINTS ALLOCATED PER OFFENCE																
			Source metrics taken from the Australian Bureau of Statistics - National Offence Index																
			2	2	4	5	7	8	8	8	8	10	10	10	10				
Ranking	Station	PSA	Harm Indicators	Behaviour Offences	Drugs	Property Damage	Thefts	Weapons (Robber etc)	Assault	Robbery	Infant - rock injury	Infant rock - serious injury	Indecent (Sexual) Assault	Attempted Rape	Rape	Homicide	Total CAD Data Events	Ambulance Victoria Visits	
1	Dandenong	Dandenong	101	47	14	3	3	6	4	2	1						157	58	
		CAD DATA		38	6	3	8		15	2									
		Ambulance Victoria			7				5					1					
2	Springvale	Dandenong	72		1		8	1	3								27	5	
		CAD DATA		12	2	1	1		3										
		Ambulance Victoria							1										
3	Berwick	Casey	72	1	2	2	4	2	1	2							29	5	
		CAD DATA		10						1									
		Ambulance Victoria																	
4	Noble Park	Dandenong	54	2		2	1	1							1		33	12	
		CAD DATA		13	1		2		1						1				
		Ambulance Victoria							1										
5	Cranbourne	Casey	38				4		1								33	3	
				5	1		2		5										
					1														
			50	17	7	20	10	5	4	1	0	0	0	1	0	119			

Alcohol Management Framework

SOUTHERN METRO REGION - DIVISION 3 - TOP 5

Divisional Superintendent

LICENSED PREMISES HARM INDICATOR - Report Range

1/05/2012 to 31/07/2012

Licensing & Public Safety Team Victoria Police Harm Indicators

- Non-identifying
- Ambulance Data
- Police Calls
- ABS Weightings
- Geo-coded
- Location Name
- Demographics
- Incident
- Data Sharing MOUs

TO CALCULATE THE HARM INDICATOR RATING, MULTIPLY THE NUMBER OF RECORDED OFFENCES DETECTED BY THE POINTS ALLOCATED PER OFFENCE THEN ADD TOTAL TOGETHER.

POINTS ALLOCATED PER OFFENCE

Source metrics taken from the Australian Bureau of Statistics - National Offence Index

PSA	Harm Indicators	POINTS ALLOCATED PER OFFENCE													Information			
		Behaviour Offences	Drugs	Weapons (Knives etc)	Theft	Intent - neck injury	Assault	Robbery	Intent neck - serious injury	XPCA Offenders (ADRIET)	Indecent (pornobly Assault)	Attempted Rape	Rape	Homicide	ADRIET Offenders	LPBC's	Ambulance Victoria	
Casey	0				5	1												0
Casey	21				3	1	1								1	3		0
Casey	28				2	2									2	3		4
Dandenong	22	1			1					2						2		1
Dandenong	23				1	1				1					1			1
TOTAL		1	0	0	12	5	1	0	0	3	0	0	0	0	4	8		6

Colour Legend

ABS National Offence Index

Learnings

- **Integrate planning across Council/s & sectors**
- **Consult & keep communicating**
- **Respect different perspectives**
- **Place-make & sustain it**
- **Build ongoing partnerships**
- **Build an evidence-base to support evaluation**
- **Keep calm...and carry on**

Thank you



GREATER
DANDENONG

City of Opportunity